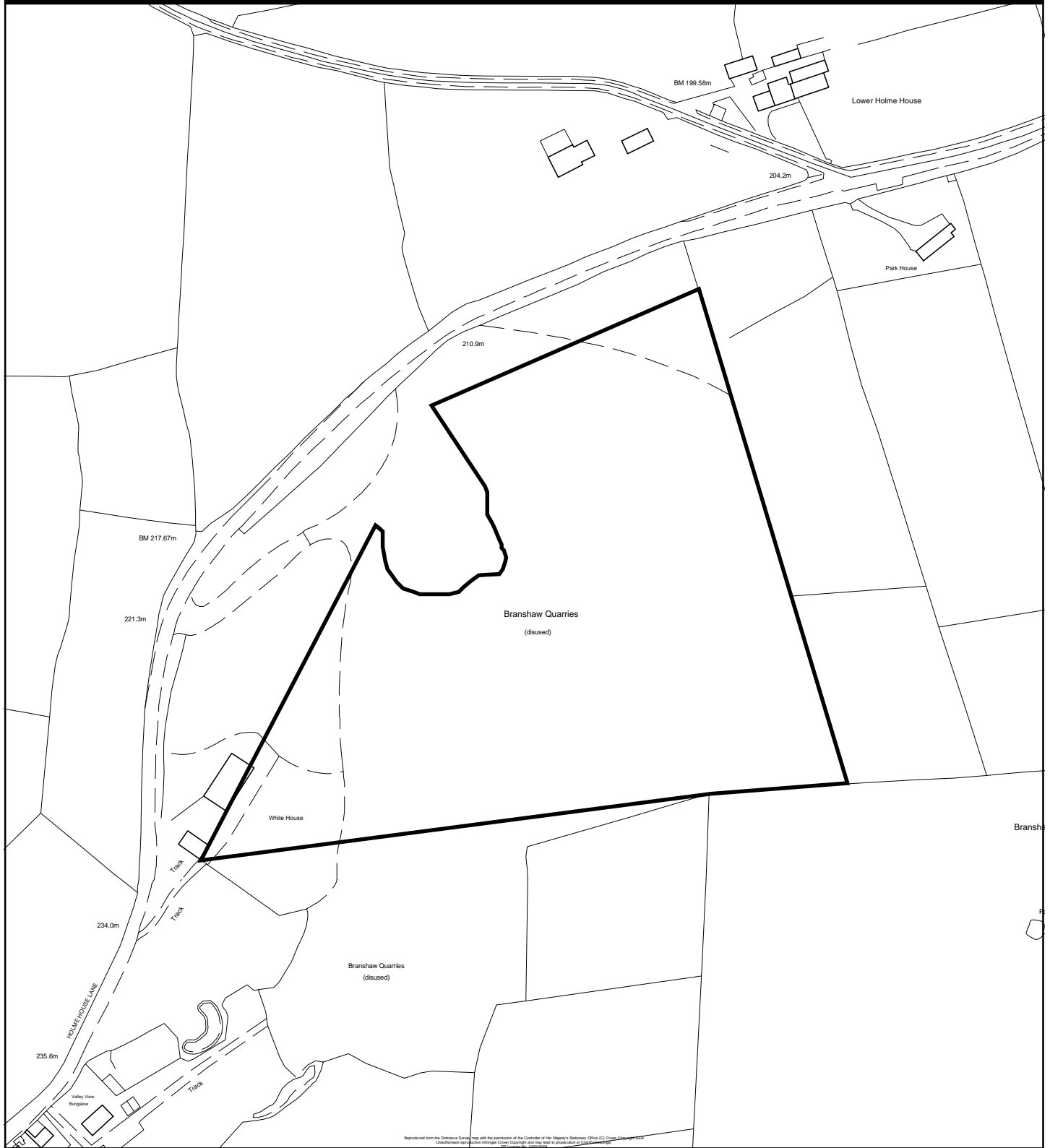




Replacement Unitary Development Plan for the Bradford District Post Inquiry Modifications



| | | |
|---|--------------------------------|---|
| Mod. reference MOD/K/NR/1 | Scale. 1:2,500 | Key.  Area to be shown as an Active Quarry Site under Policy NR1 |
| Site reference K/NR1.1 | Site Area. 4.09 Ha | |
| Address Branshaw, Holme House Lane, Oakworth. | OS Grid Ref. SE 0340 | |
|  NORTH | | © Crown copyright. All rights reserved. City of Bradford Metropolitan District Council 100019304 |